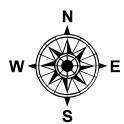
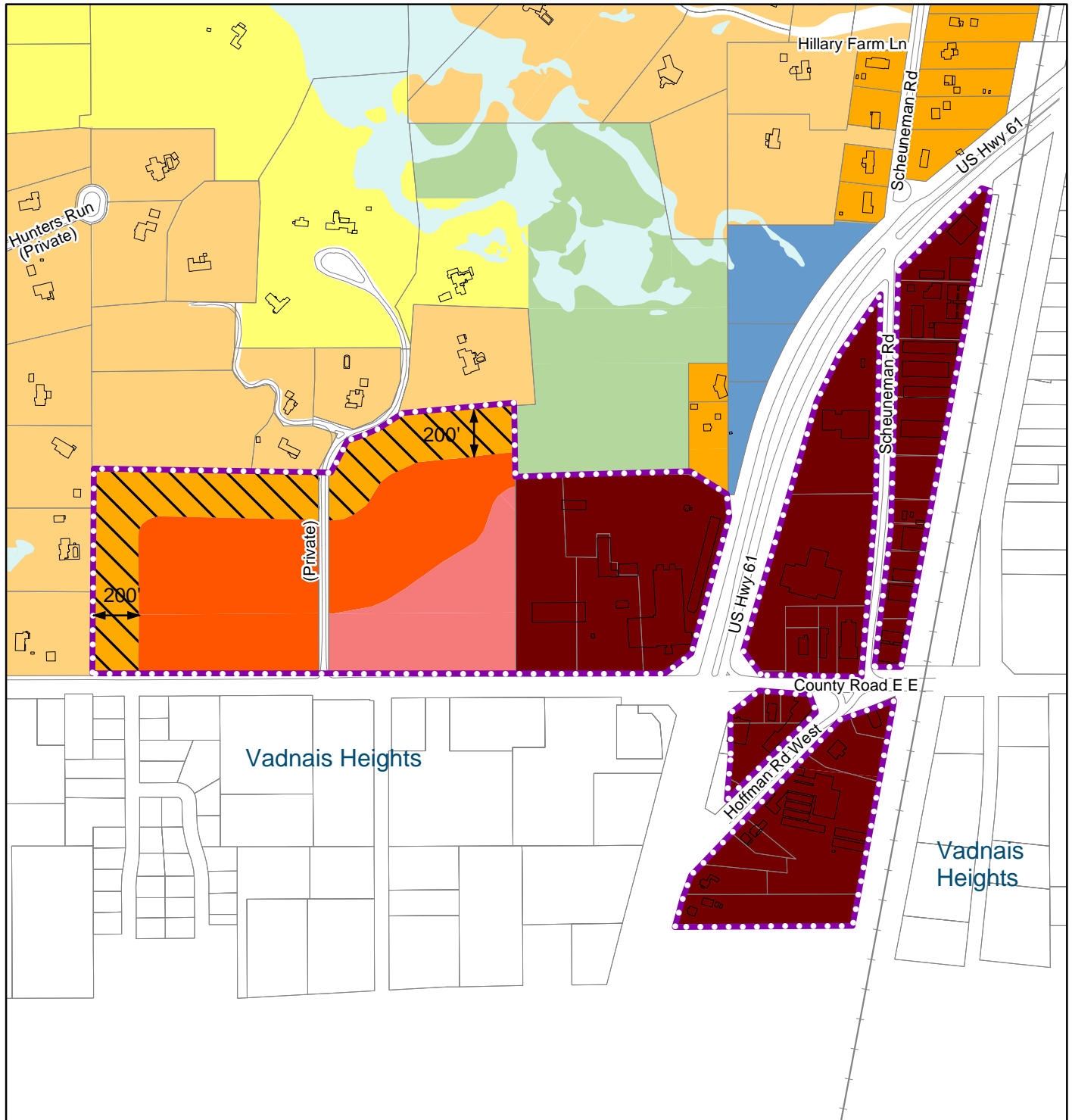



City of Gem Lake

Gateway Zone

Sub Zones Map



SEP 2017



LEGEND

- Gateway and Village Center Mixed Use
Requires Master Planning and PUD
- Neighborhood Edge (NE)
- Neighborhood General (NG)
- Neighborhood Mixed Use (NMU)
- Neighborhood Center (NC)



Figure 1

Source: Gem Lake, Ramsey County GIS, Mn/DOT, and SEH Inc.