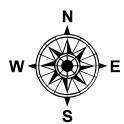
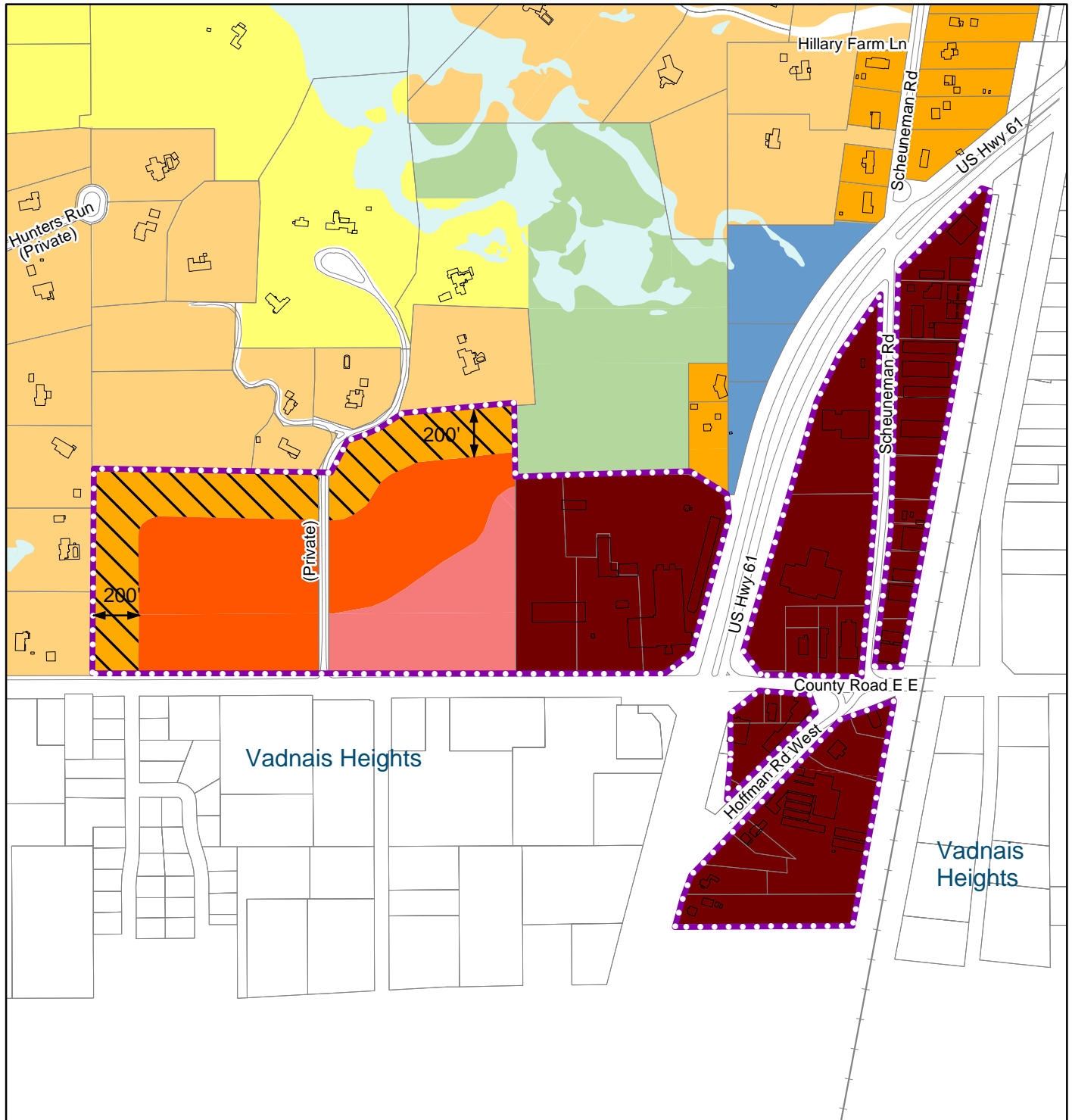



City of Gem Lake

Gateway Zone

Sub Zones Map



SEP 2017



LEGEND






-  Gateway and Village Center Mixed Use
Requires Master Planning and PUD
-  Neighborhood Edge (NE)
-  Neighborhood General (NG)
-  Neighborhood Mixed Use (NMU)
-  Neighborhood Center (NC)



Figure 1

Source: Gem Lake, Ramsey County GIS, Mn/DOT, and SEH Inc.